EXTENT OF PLOT Nº 411 3680 SQ.FT

EXTENT OF PLOT Nº 411A 2106 SQ.FT

EXTENT OF PLOT Nº 411B 1574 SQ.FT

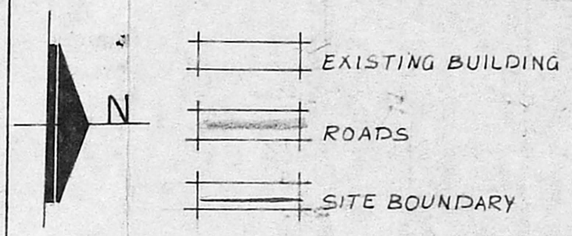

APPROVED
VIDE LR. NO. L1/8406/93
DTD 5-5-93
P.P.D. / L.O. NO. 46/93
FOR MEMBER SECRETARY
MADRAS METROPOLITAN.
DEVELOPMENT AUTHORITY

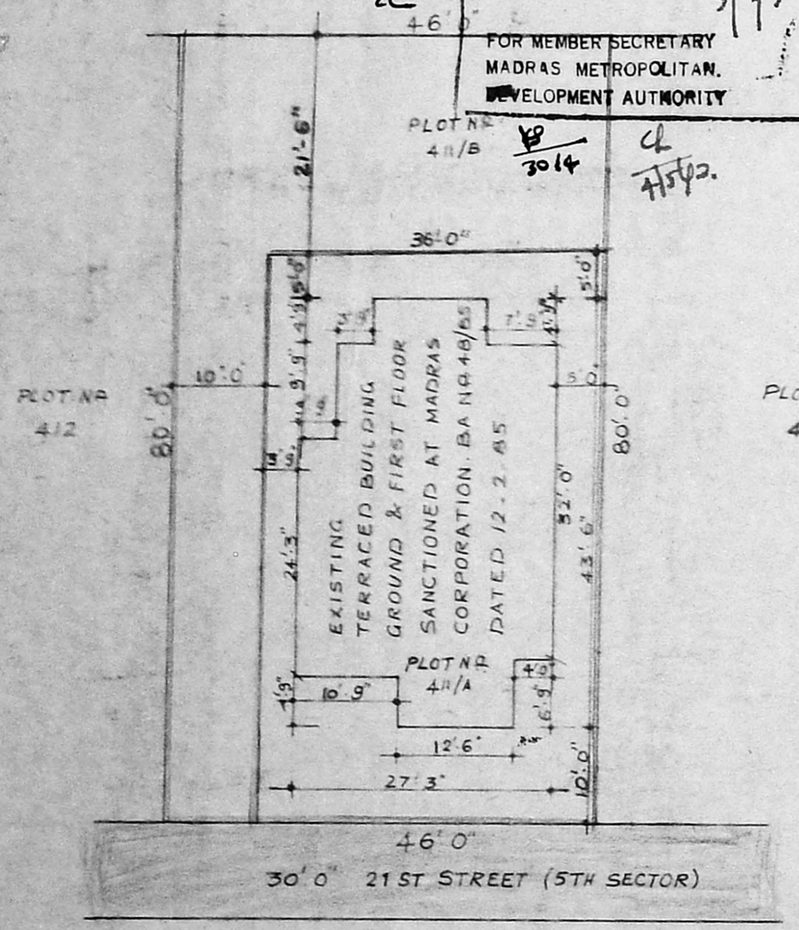

SITE PLAN 1" = 16'

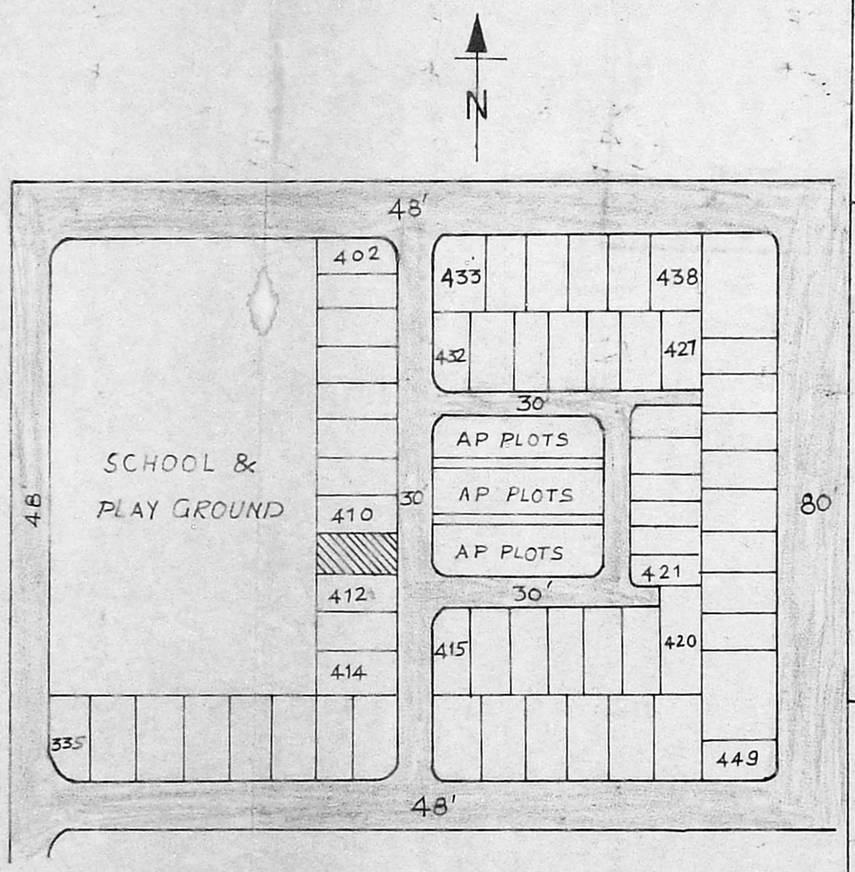

KEY PLAN SCALE 1:264'

PLAN SHOWING THE SUB-DIVISION OF PLOT Nº 411 INTO PLOT Nº 411/A AND 411/B, 21ST STREET, 5TH SECTOR, K K NAGAR, S.Nº 282 PART, VIRUGAMBAKKAM, MADRAS-600 078.

SIGNATURE OF OWNER

K. VENUGOPAL
AEE (Rtd)
CONSULTING CIVIL ENGINEER
LICENSE SURVEYOR CLASS I
CORPORATION OF MADRAS
3, NEELAKANDAN STREET
NUNGAMBAKKAM LAKE AREA
MADRAS-600 034

SIGNATURE OF LICENSED SURVEYOR